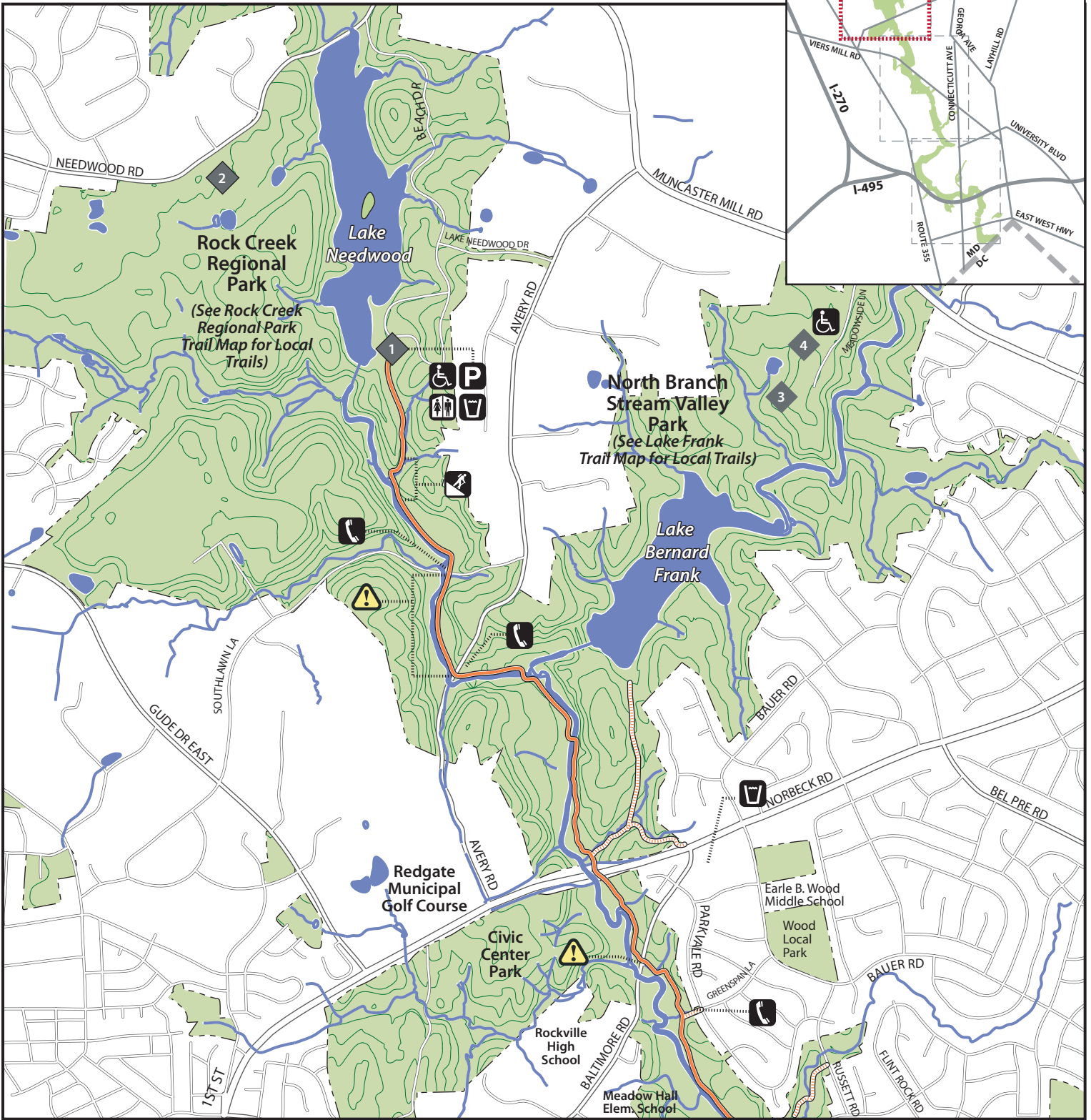
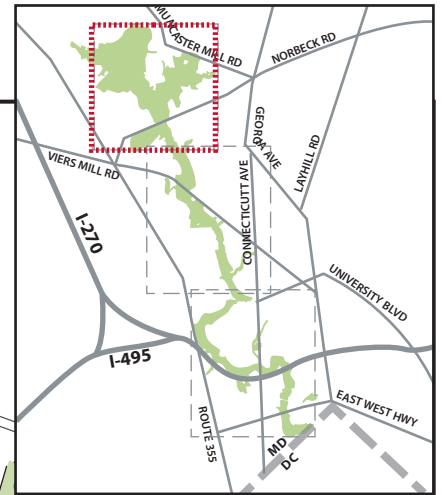




ROCK CREEK HIKER/BIKER TRAIL

Needwood Visitor Center to Norbeck = 2 mi. Norbeck to Viers Mill = 2.5 mi.

UPDATED: AUG12



Trail Features

The Rock Creek Trail is a 14.5 mile hard surface trail starting in Rock Creek Regional Park and continues along the stream valley all the way into Washington D.C. meeting the Potomac River at Georgetown.

- 1 Needwood Visitors Center
- 2 Needwood Mansion
- 3 Meadowside Nature Center
- 4 Smith Environmental Education Center

- Hard Surface Trail
- Trail Connector
- Natural Surface Trail
- Trail Connector
- Parklands & Topo
- Streams & Water

- Use caution crossing road
- Steep Slope
- Drinking Water
- Accessible trails
- Parking
- Phone
- Bathrooms
- Picnic Area

Please Note: Trail Connectors are shown solely for neighborhood access. They are not part of the main park trail system, are not signed and are not maintained to park standards.

www.MontgomeryTrails.org

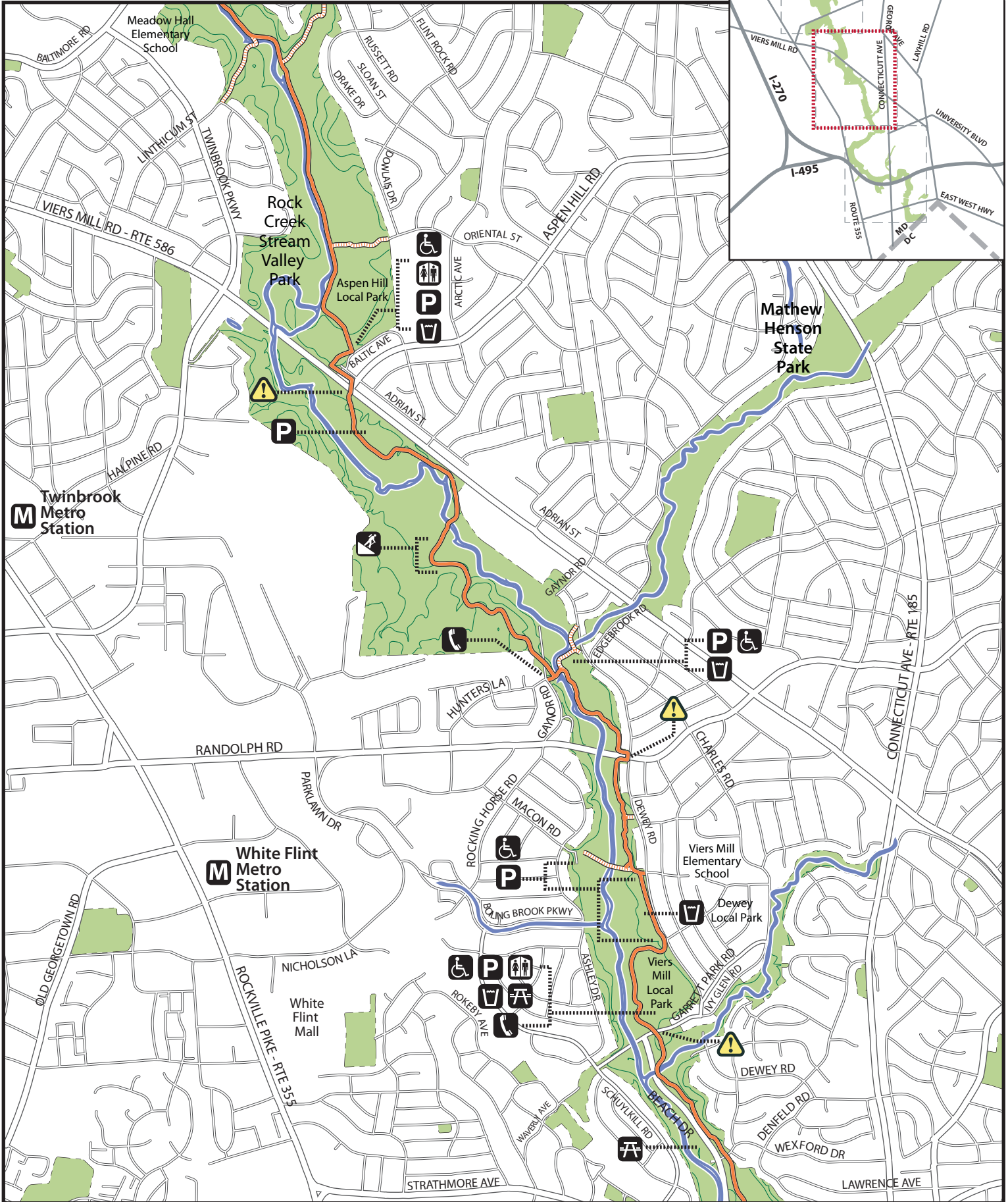
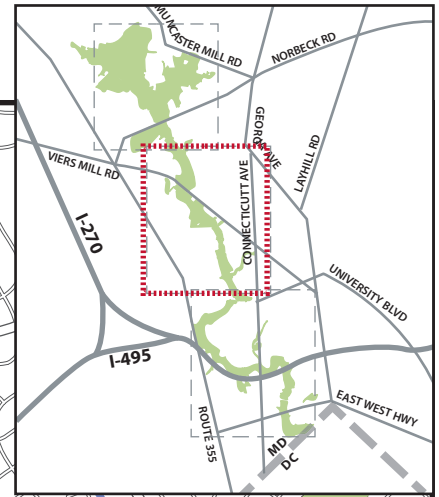


Trail Issues: Service Center 301.670.8080
 service.center@montgomeryparks.org
 Emergency: Park Police 301.949.3010
 Non-emergency: Park Manager 301.948-5053



ROCK CREEK HIKER/BIKER TRAIL

Norbeck to Viers Mill = 2.5mi. Viers Mill to Randolph = 2mi.
Randolph to Strathmore = 2.75mi.



Please Note: Trail Connectors are shown solely for neighborhood access. They are not part of the main park trail system, are not signed and are not maintained to park standards.

www.MontgomeryTrails.org



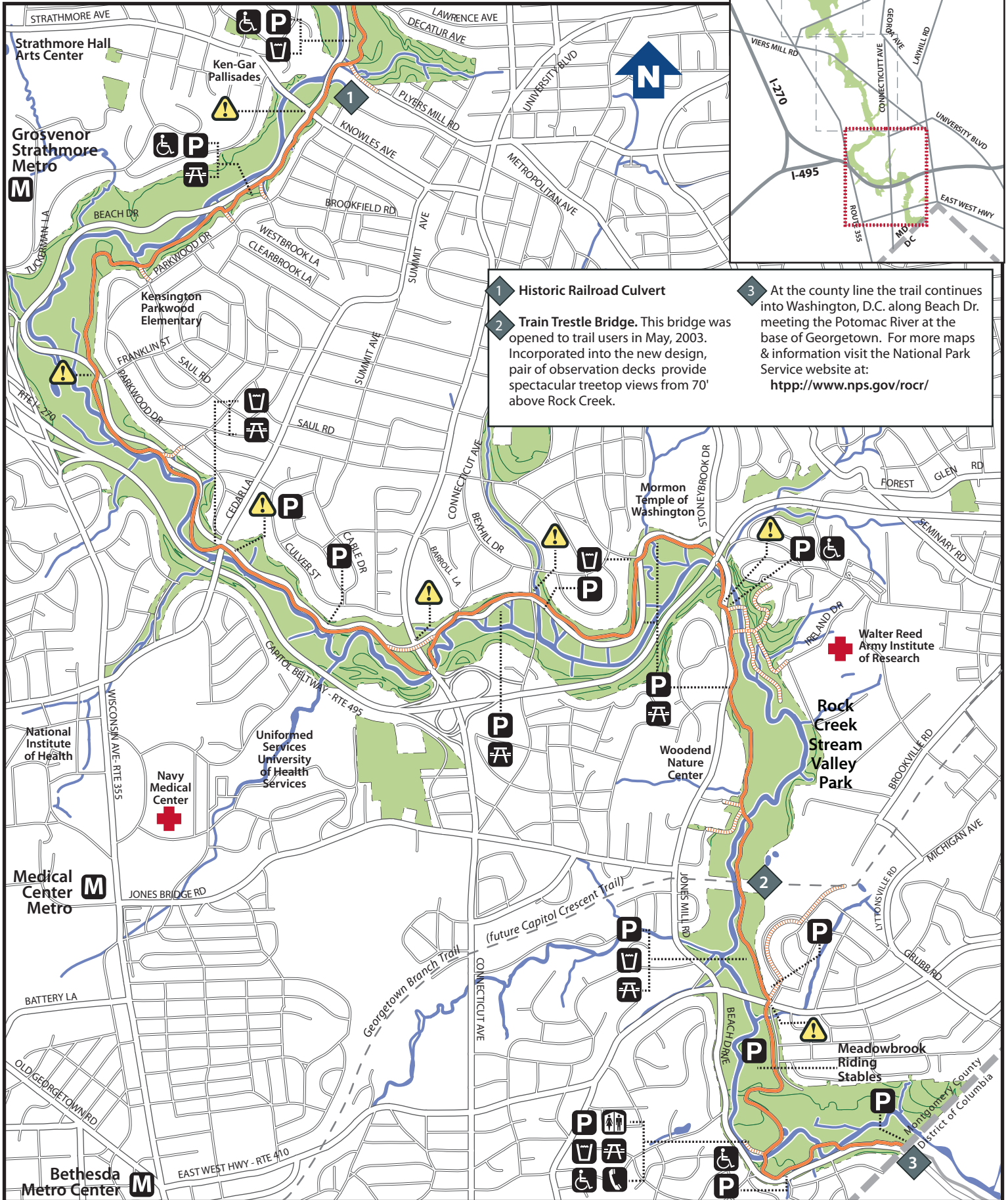
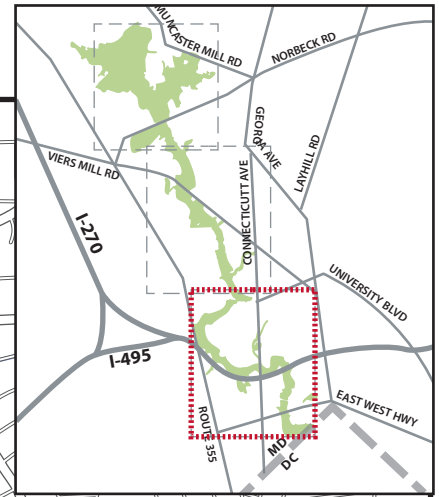
Trail Issues: Service Center 301.670.8080
service.center@montgomeryparks.org
Emergency: Park Police 301.949.3010
Non-emergency: Park Manager 301.905.3045



ROCK CREEK HIKER/BIKER TRAIL

Strathmore to Conn. Ave = 3 mi. Conn. Ave to Western Ave = 4 mi.

UPDATED: AUG12



1 Historic Railroad Culvert

2 Train Trestle Bridge. This bridge was opened to trail users in May, 2003. Incorporated into the new design, pair of observation decks provide spectacular treetop views from 70' above Rock Creek.

3 At the county line the trail continues into Washington, D.C. along Beach Dr. meeting the Potomac River at the base of Georgetown. For more maps & information visit the National Park Service website at: <http://www.nps.gov/rocr/>

Please Note: Trail Connectors are shown solely for neighborhood access. They are not part of the main park trail system, are not signed and are not maintained to park standards.

www.MontgomeryTrails.org



Trail Issues: Service Center 301.670.8080
 service.center@montgomeryparks.org
 Emergency: Park Police 301.949.3010
 Non-emergency: Park Manager 301.650.2629