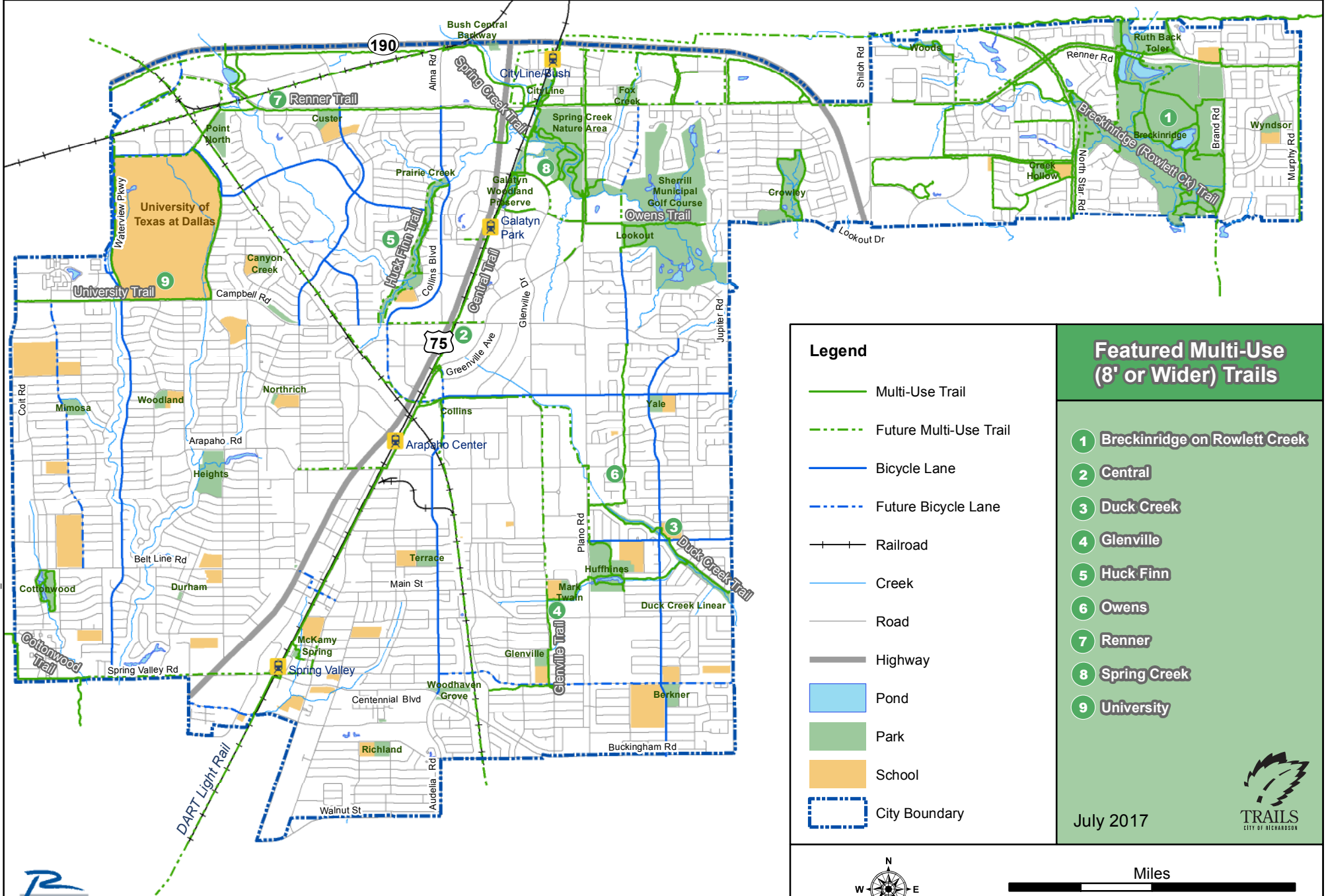


Richardson Trail System



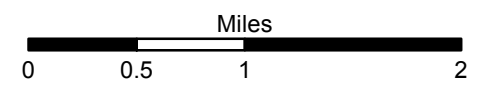
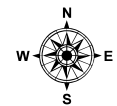
Legend

- Multi-Use Trail
- - - Future Multi-Use Trail
- Bicycle Lane
- - - Future Bicycle Lane
- Railroad
- Road
- Highway
- Pond
- Park
- School
- City Boundary

Featured Multi-Use (8' or Wider) Trails

- 1 Breckinridge on Rowlett Creek**
- 2 Central**
- 3 Duck Creek**
- 4 Glenville**
- 5 Huck Finn**
- 6 Owens**
- 7 Renner**
- 8 Spring Creek**
- 9 University**

July 2017



L:\ONLINE\GIS\CORNET\OTHER\DEPT\MAPS\DATA\TRAILS\SYSTEM_8X11.MXD