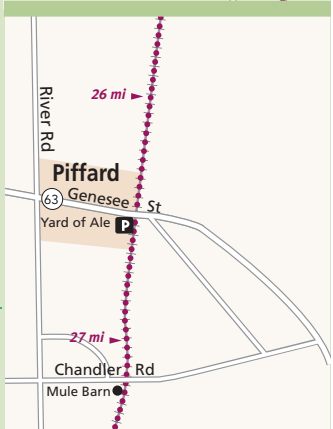
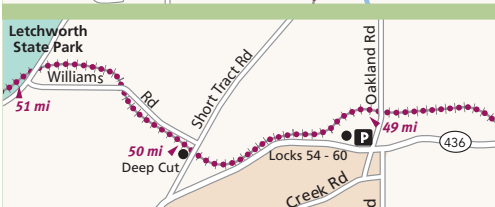
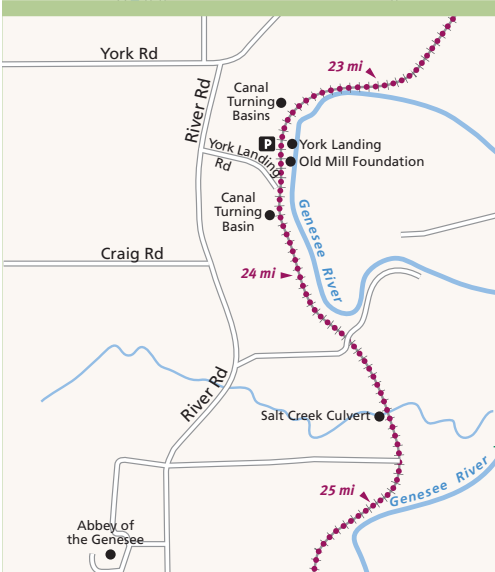
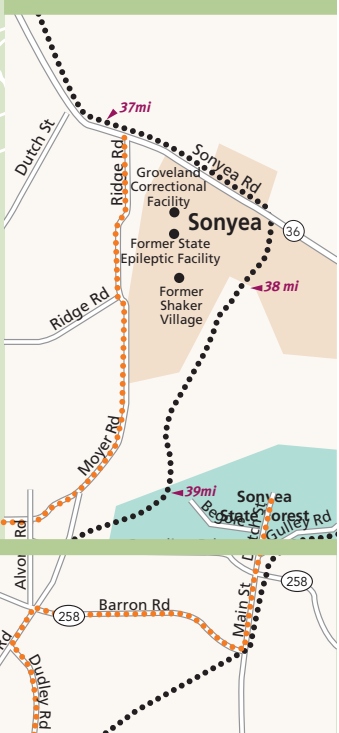
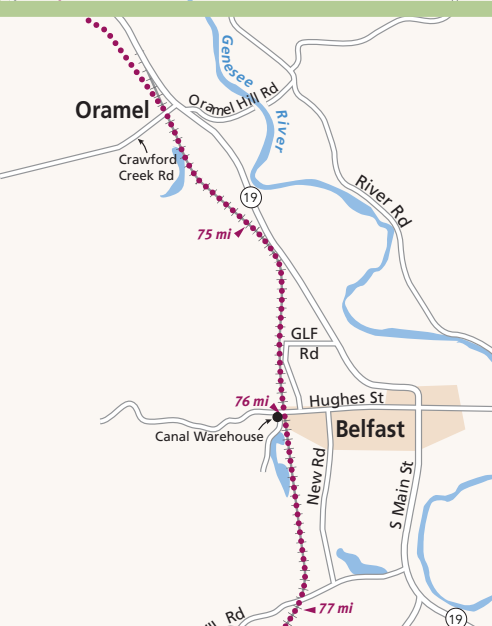
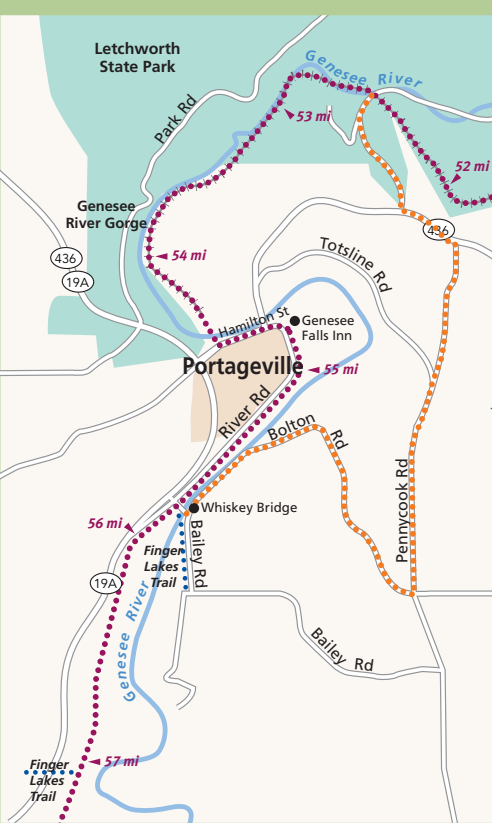
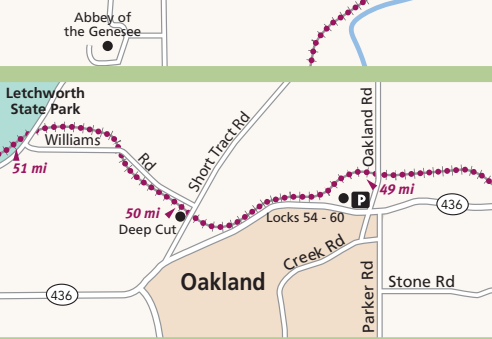


Genesee Valley Greenway

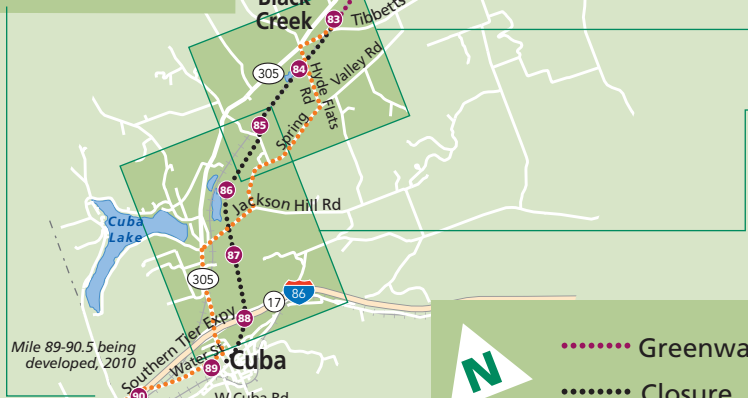
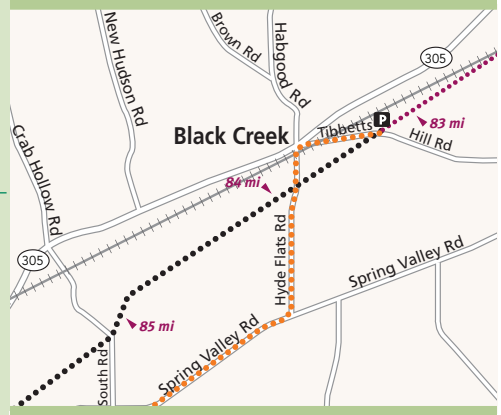
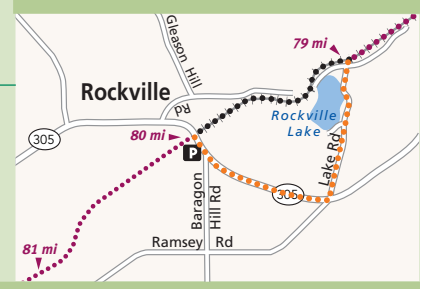
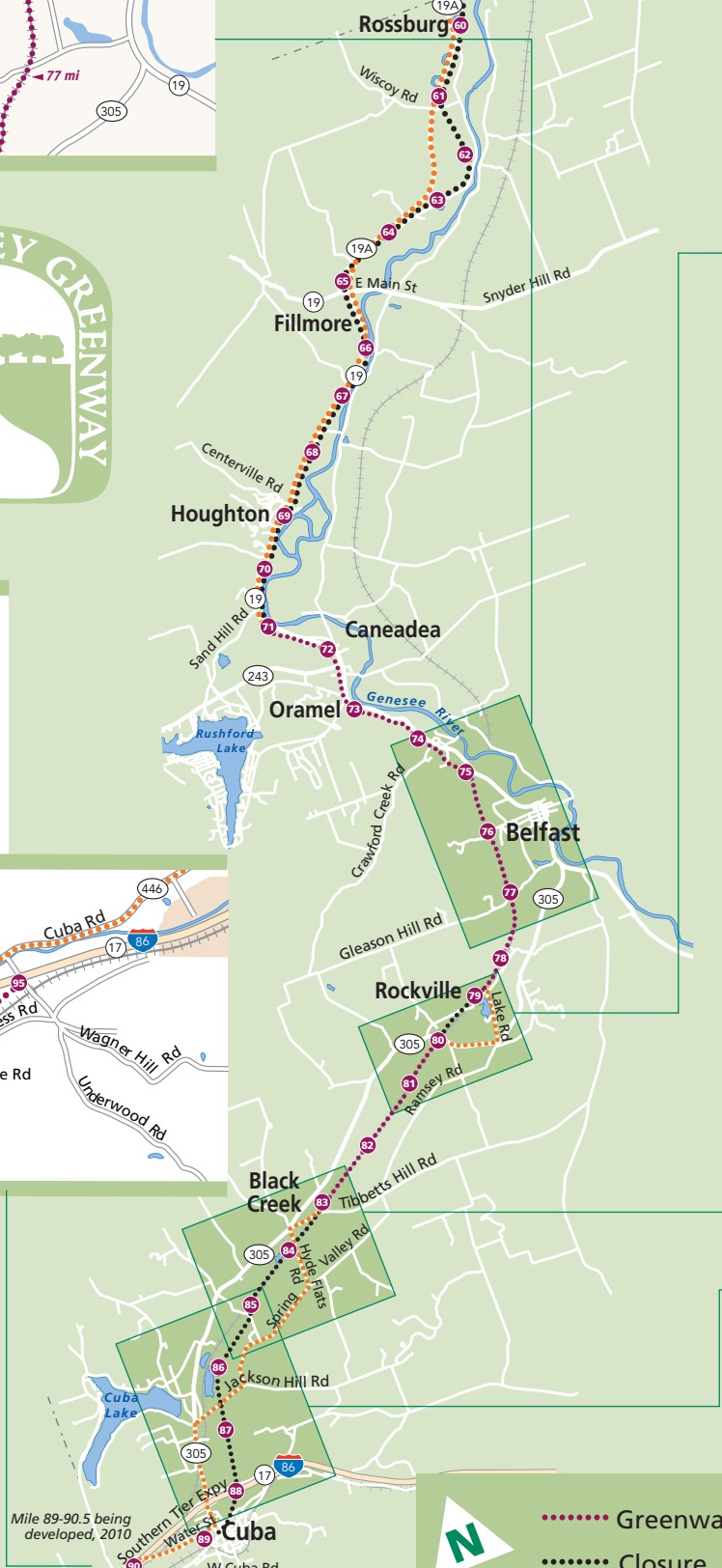
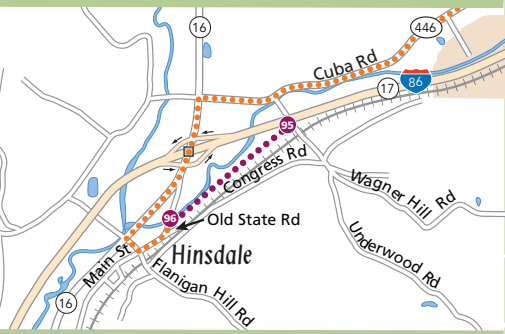






Directions to Hinsdale - A seven mile detour to miles 95/96:

From Cuba/Rt 305,
 Left onto Water St/Rt 446
 W to Rt 16,
 Left onto Rt 16 to Hinsdale,
 Left onto Flanigan Hill Rd,
 Left onto Main St,
 Left onto Old State Rd



Mile 89-90.5 being developed, 2010



On insets, north is up.

- Greenway
- Detour
- Rail bed
- Closure
- Other trails
- ③ Mileage
- P Parking