




Map Revised By:

DIESELBIKES
 Current Rev: 02 - Date: 2009
 Obsolete Rev: 01 - Date: 2005



MAP LEGEND

-  Reservation Area
-  Pond
-  Wetland
-  Points of Interest
-  Fire Road (unpaved)
-  Parking

Original Map Illustration By: M.F. McInerney
 Revised Map Illustration By: F.J. DiBenedetto

Disclaimer:
 This map of Lynn Woods Reservation has been revised to illustrate the location of trails and points of interest for Lynn Fire and Rescue Department. This map IS NOT an official trail map of Lynn Woods and should be used as a reference only.

Major trail intersections in Lynn Woods have a small blue sign mounted on a tree showing the grid block-intersection number.
 Example: Stone Tower reads "D6-1"