




HIKING LOOPS

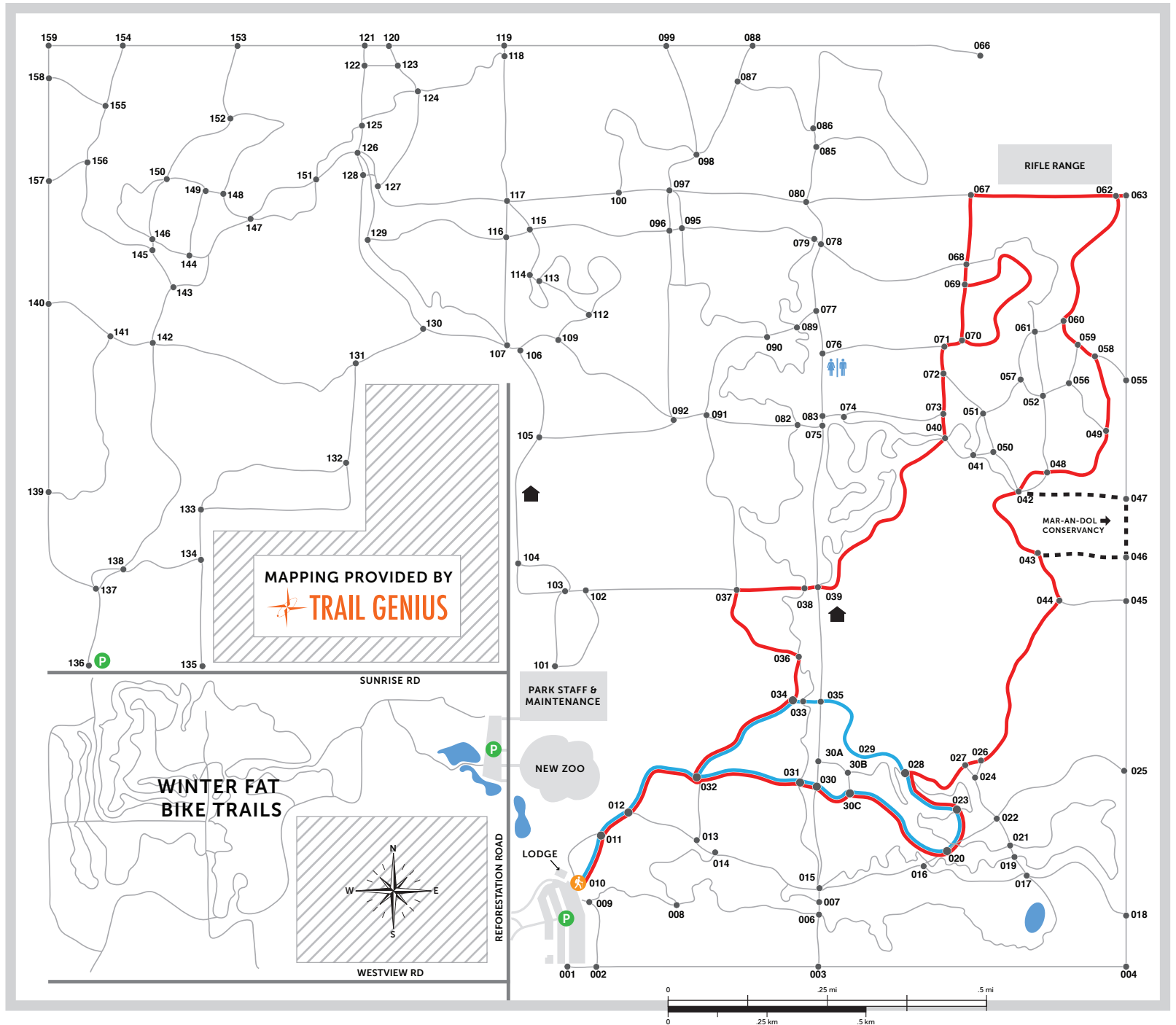
 PINES (Intermediate)
1.5 miles (2.4 km)

 OAKS (Advanced)
3.9 miles (6.5 km)

 Route to Mar-An-Dol
Conservancy Loop

MAP KEY

-  PARKING
-  TRAILHEAD
-  TRAIL INTERSECTIONS
-  OUTHOUSE
-  SHELTER
-  PRIVATE PROPERTY



Enjoy the hiking trails at no cost. More info can be found online at: