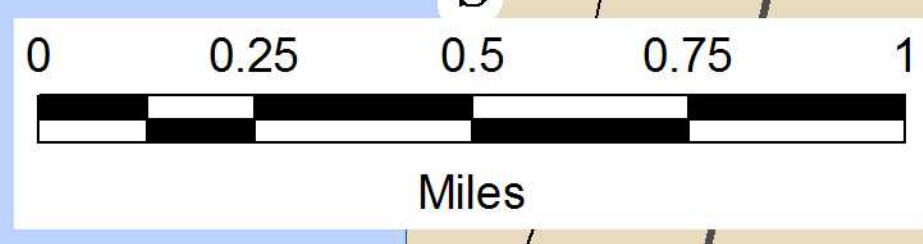
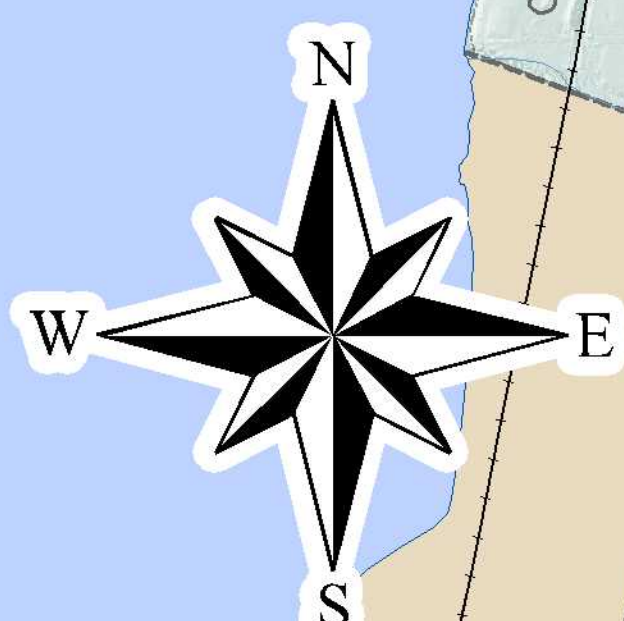
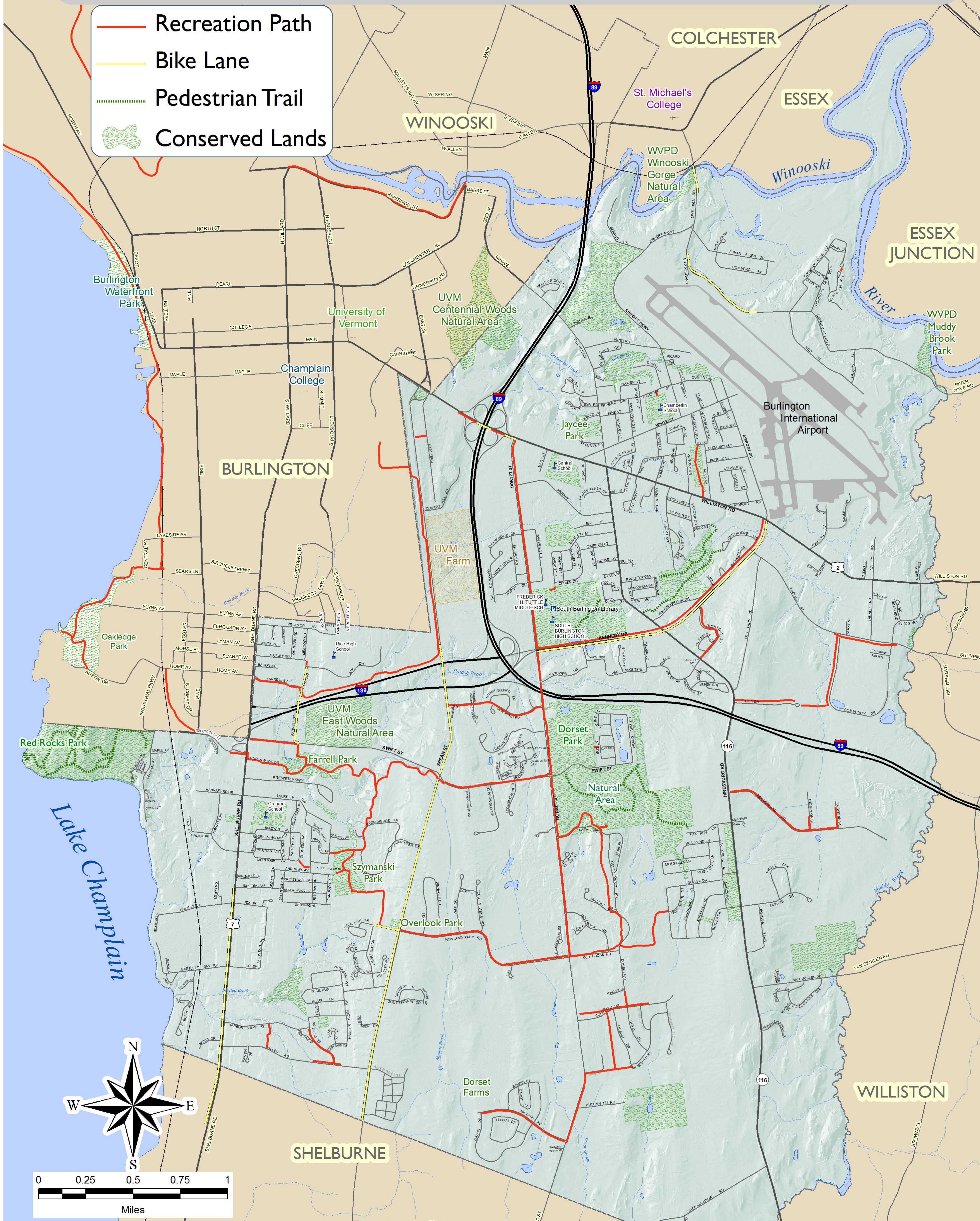


Recreation Path

-  Recreation Path
-  Bike Lane
-  Pedestrian Trail
-  Conserved Lands



Data Sources:
 VT Center for Geographic Information (VCGI):
 Streams, lakes and ponds; Burlington lakeside bike path
 VT Enhanced E911 Board and VCGI:
 Streets, modified by South Burlington GIS

UVM Spatial Analysis Lab:
 Elevation data processing from Chittenden County Regional
 Planning Commission (CCRPC) LIDAR for shaded background
 UVM Campus Planning Services: Centennial Woods data

South Burlington GIS:
 South Burlington recreation paths and bike lanes
 revised from CCRPC data; Parks and open space;
 Burlington Riverside Drive and Intervale bike
 paths from 2004 CCRPC aerial photography and
 2006 satellite imagery.

Map Production: City of South Burlington GIS,
 a unit of Department of Public Works and
 South Burlington Stormwater Services