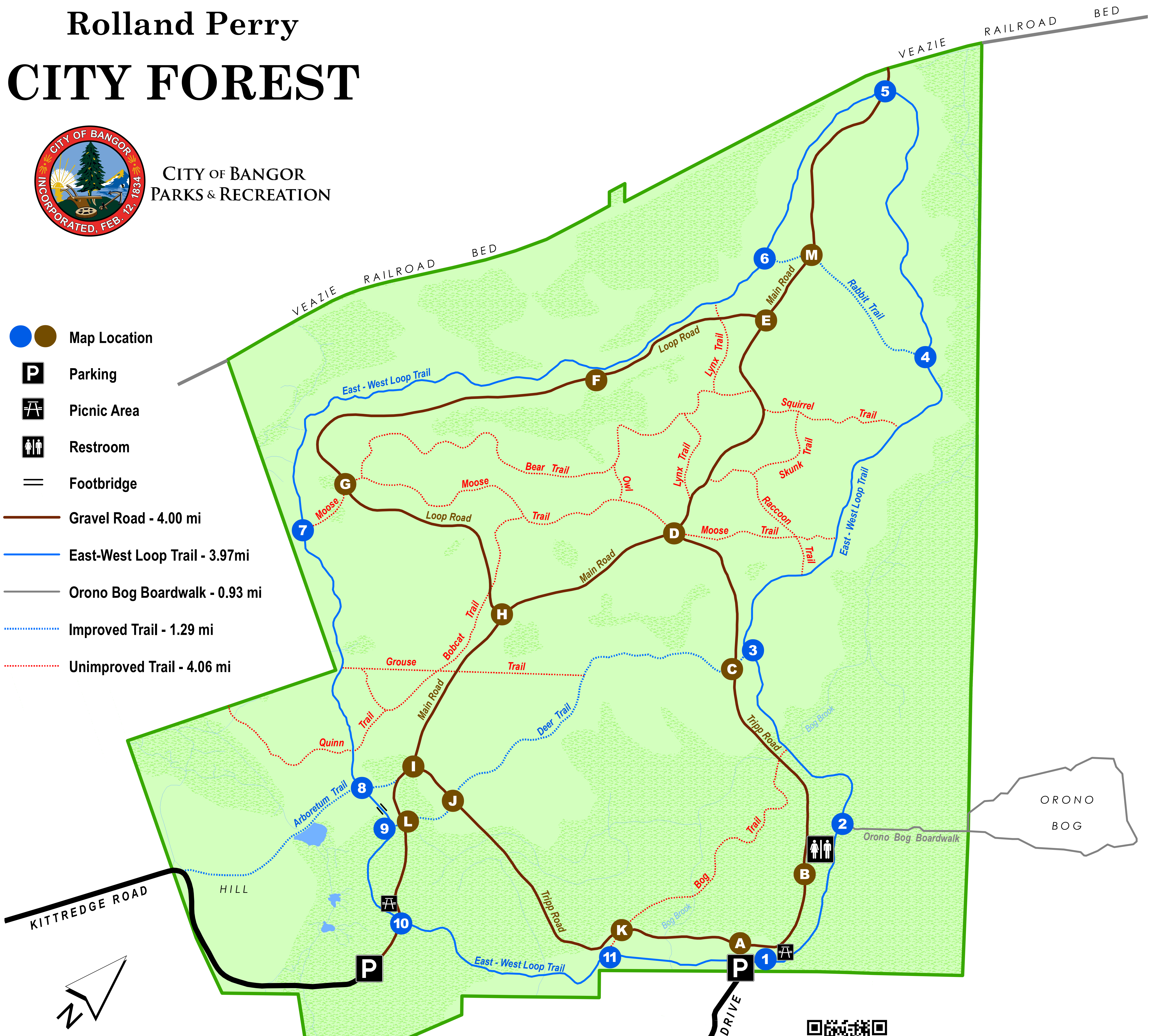


Rolland Perry CITY FOREST

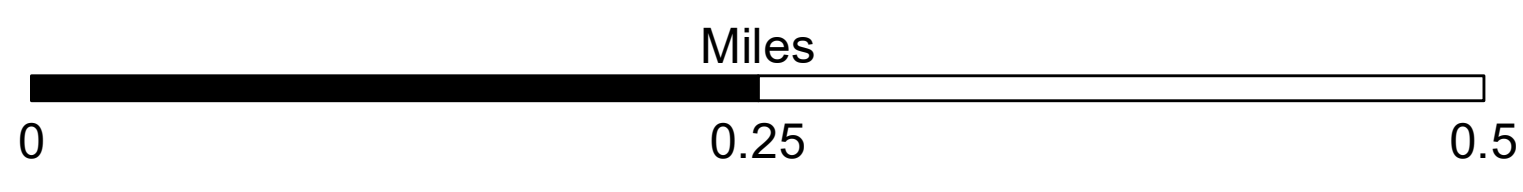



CITY OF BANGOR
PARKS & RECREATION

- Map Location
- Parking
- Picnic Area
- Restroom
- Footbridge
- Gravel Road - 4.00 mi
- East-West Loop Trail - 3.97mi
- Orono Bog Boardwalk - 0.93 mi
- Improved Trail - 1.29 mi
- Unimproved Trail - 4.06 mi



KITTREDGE ROAD



Open 6am-10pm
686 acres

TRIPP DRIVE



This map available online at:
www.bangormaine.gov/trails

ORONO
BOG

HILL